

NORTHUMBERLAND

COUNTY COUNCIL

County Hall • Morpeth • Northumberland • NE61 2EF

Telephone: (01670) 533000 • Web: www.northumberland.gov.uk

Rudchester Manor,
Heddon on the Wall,
Northumberland
NE15 0JA


Our Ref: C6
Your Ref:
Contact: Tim Fish
Direct Line: 01670 534083
Fax: 01670 533409
E-mail: tbfish@northumberland.gov.uk
Date: 9th March 2009

Rudchester SMC application

The County Council is applying for Scheduled Monument Consent to undertake work to replace and repair many of the field boundaries around the site, and also to replace some of the structures on the Hadrian's Wall Path. As part of this process we are required to serve all other people with an interest in the land within the Scheduled Area with a notice informing you of our intentions and indicating the work that is to be carried out. If we are granted Scheduled Monument Consent for the work it is likely that this will then be phased over forthcoming years, with the most urgent sections of fencing receiving attention first.

If there is anything further that you wish to discuss with regard to this please do not hesitate to contact me.

Yours sincerely



T Fish
Area Countryside Officer



**Form of notice for the purposes of Paragraph 2(1) of
Schedule 1 of the Ancient Monuments and Archaeological
Areas Act 1979:**

Note: This notice should be served by the applicant on all those who own or have an interest in the monument. The names and addresses of those on whom it has been served should be listed on the paragraph 2(1)(b) or 2(1)(c) certificates and should accompany the application form.

Notice of application for Scheduled Monument Consent

Delete the words in square brackets, as appropriate, and omit the brackets

This notice relates to the ancient monument at (x)

Rudchester Roman Fort, Heddon on the Wall

An application is to be made [by] or [on behalf of] (y)


Northumberland County Council

To the Secretary of State for Culture, Media and Sport
for Scheduled Monument Consent under the Ancient
Monuments and Archaeological Areas Act 1979 to carry out
the following works: (z)

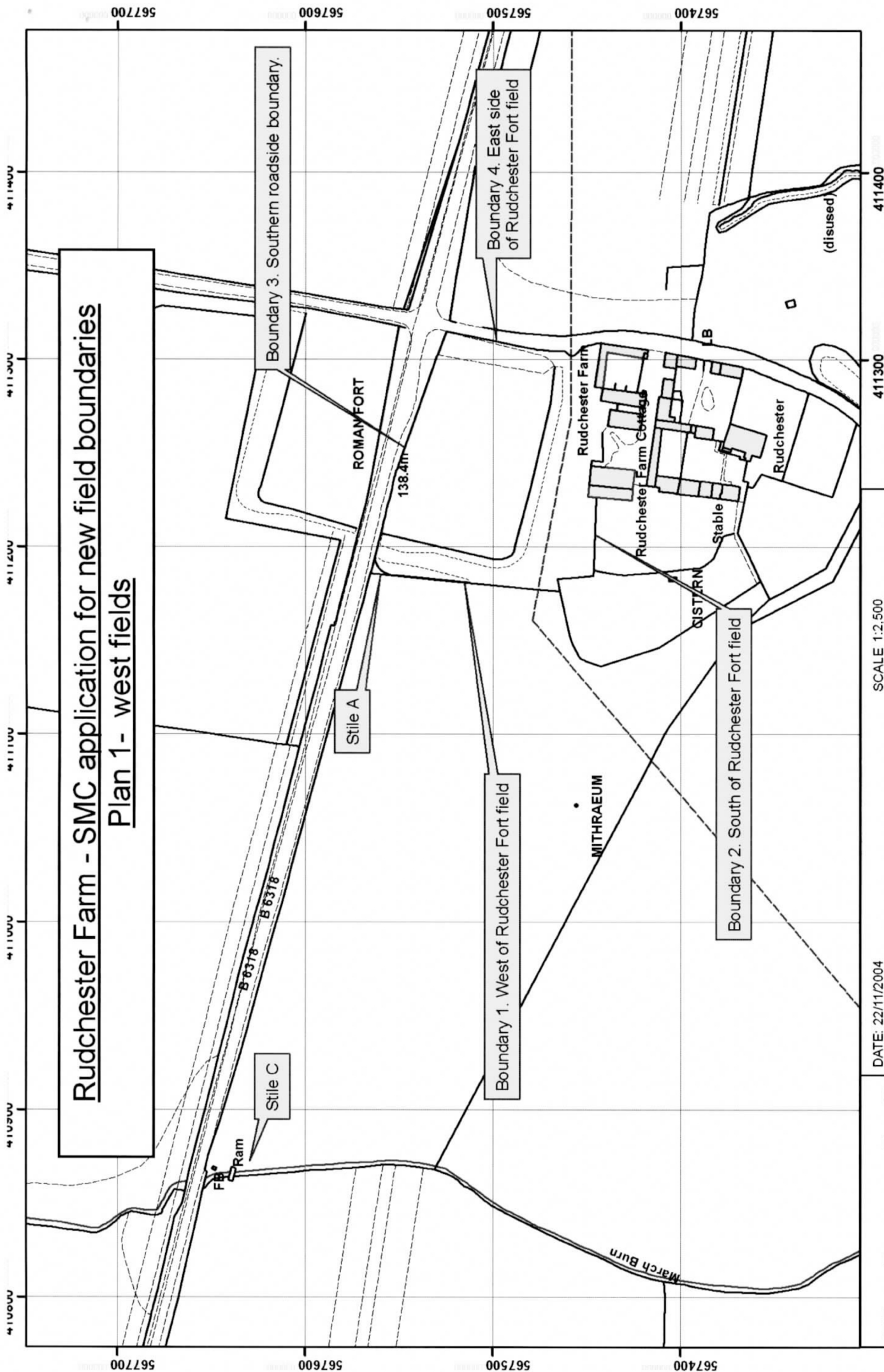
Replacement of field boundary fences and change of stiles
On the Hadrian's Wall Path to kissing gates.

An opportunity to make representations with respect to
the application will be offered by the Secretary of State
before the application is determined.

Signature _____
Date _____


9th March 2009

Rudchester Farm - SMC application for new field boundaries **Plan 1- west fields**

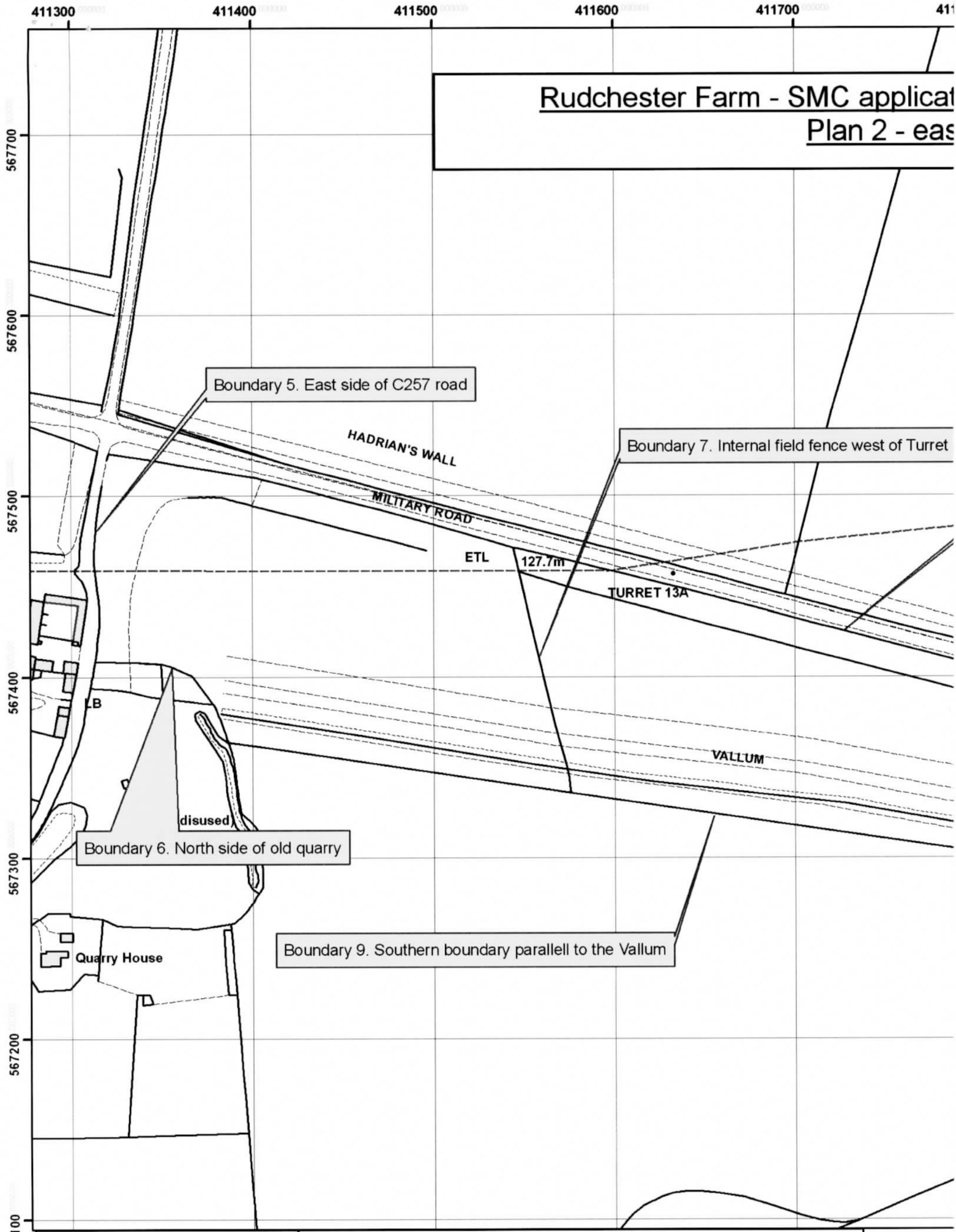


DATE: 22/11/2004

SCALE 1:2,500

This map is reproduced from Ordnance Survey material with the permission of Ordnance Survey on behalf of the Controller of Her Majesty's Stationary Office Crown Copyright. Unauthorised reproduction infringes Crown Copyright and may lead to prosecution or civil proceedings. License no. 100021901 (2006).

Northumberland
COUNTY COUNCIL



Rudchester Farm - SMC application
Plan 2 - eas

Map of the Milecastle area showing field boundaries, roads, and proposed paths. The map includes a grid with Easting coordinates (411800 to 412300) and Northing coordinates (567100 to 567700). Key features include:

- Boundary 10** - Roadside boundary adjacent to B 6318 Military Road
- Boundary 8** - Internal field fence east of Turret 13A
- Herds Hill** - Two locations marked
- M5** - Road running diagonally across the map
- B 6318** - Road running horizontally across the map, with a section of 114.6m
- Milecastle** - A small rectangular structure
- Stile B** - A small rectangular structure
- Rudchester Burn** - A stream running diagonally across the map
- A 69** - Road running diagonally across the map
- Proposed paths** - Dashed lines indicating potential routes for Hadrian's Wall Path
- Location for up to 100 metres of flagged path for Hadrian's Wall Path** - A specific area marked for path development